

Distribution of submarine energy base stations





Overview

What is TeleGeography's submarine cable map?

TeleGeography's submarine cable map is based on our authoritative Global Bandwidth research and depicts international active and planned submarine cable systems and their landing stations. The map presents data about each cable, including landing points, owners, length, ready-for-service (RFS) date, and website. Try it today!.

Are submarine power interconnections a useful tool for planning energy transitions?

Most of the submarine power interconnections built so far are located in these highly favourable areas, confirming the validity of the presented methodology. Accordingly, the study offers a useful tool for planning submarine power interconnections, which play an increasingly important role in ongoing energy transitions. 1. Introduction.

Where can I find a submarine cable map?

GitHub - delusan/: Comprehensive interactive map of the world's major operating and planned submarine cable systems and landing stations, updated frequently. Cannot retrieve latest commit at this time.

Which power plant configuration is best for a submarine?

With the use of the Mean Value First Principle submarine power plant model, multiple power plant configurations can be compared with each other based on required mass and volume. Both mass and volume are critical design parameters for a submarine. Therefore, the power plant configuration with the lowest mass and volume is preferable.



Distribution of submarine energy base stations



[Global submarine cable systems](#)

TeleGeography's interactive submarine cable map shows the majority of active and planned international submarine cable systems and their landing stations. Selecting a cable route on ...

Submarine Cable Map

Submarine Cable Map TeleGeography's submarine cable map is based on our authoritative Global Bandwidth research and depicts international active and planned submarine cable ...



[The latest distribution of submarine energy base stations](#)

What is TeleGeography's submarine cable map? TeleGeography's submarine cable map is based on our authoritative Global Bandwidth research and depicts international active and planned ...




[\(PDF\) Spatial pattern of global submarine cable network and](#)

Apr 5, 2023 · In this article, we analyze the spatial distribution and connectivity pattern of global submarine cables, and identify their strategic pivots and strategic channels.



[China Energy and Infrastructure Map](#)

2 days ago · What Does the Baker Institute China Energy Map Show? The China Energy Map offers a comprehensive, interactive visualization of key energy infrastructure across China. ...



[Offshore Substations and Electrical Service Platforms](#)

Mar 28, 2024 · Transmission Substation: A combination of switching, controlling, and voltage step-down equipment arranged to reduce transmission voltage to sub-transmission voltage for ...



[China Energy and Infrastructure Map](#)

2 days ago · What Does the Baker Institute China Energy Map Show? The China Energy Map offers a comprehensive, interactive visualization of key ...





Subsea power substation

ABB's Smart Distribution solutions focus on enhancing the efficiency, flexibility, and reliability of electric distribution networks. These solutions aim to create more resilient and sustainable ...





[Submarine power plants: potential of new configurations .SWZ](#)

Aug 1, 2024 · Nevesbu BV and the TU Delft have developed, through a number of MSc graduation studies, a Mean Value First Principle submarine power plant model.

[Submarine power plants: potential of new configurations ...](#)

Aug 1, 2024 · Nevesbu BV and the TU Delft have developed, through a number of MSc graduation studies, a Mean Value First Principle submarine power plant model.



[\(PDF\) Spatial pattern of global submarine ...](#)

Apr 5, 2023 · In this article, we analyze the spatial distribution and connectivity pattern of global submarine cables, and identify their strategic ...




[The suitability of seas and shores for building submarine ...](#)

Apr 1, 2023 · Most of the submarine power interconnections built so far are located in these highly favourable areas, confirming the validity of the presented methodology. Accordingly, the study ...



[Construction Practice and Innovation of "Deep Sea One](#)

Apr 5, 2022 · This energy station is also the first 100 000-ton deep-water semi-submersible production, storage, and offloading platform worldwide; it adopts a whole sea development ...



Contact Us

For catalog requests, pricing, or partnerships, please visit:
<https://llsolarenergy.co.za>

Scan QR Code for More Information



<https://llolarenergy.co.za>